


























Municipality of: RIVERSIDE, OHIO

Official Zoning District Map

This is to certify that this is a true copy of the official Zoning District Map referenced in Article 8, Section 802 of the Riverside, Ohio Zoning Ordinance. Effective Date: July 13, 1994

Attest: _____
Clerk-Treasurer Mayor

Zoning Classification

 A Agricultural	 R-PD Residential Planned Development
 WO Wellhead Operation	 OR-1 Office Residential
 RE-1 Residential Estate	 O-2 Office
 R-1 Single-Family Residential	 O-PD Office Planned Development
 R-2 Single-Family Residential	 B-1 Neighborhood Business
 R-3 Single-Family Residential	 B-2 Business
 R-4 Single-Family Residential	 B-3 Business
 R-5 Two-Family Residential	 B-4 Business
 R-6 Multiple-Family Residential	 B-PD Business Planned Development
 R-7 Multiple-Family Residential	 I-1 Light Industrial
 R-8 Mobile Home Park Residential	 I-2 General Industrial
	 I-PD Industrial Planned Development
	 Flood Plain Overlay
	 Well Field Protection Overlay

0 0.3 0.6 0.9 1.2
Miles

